USE A LITTERBAG—KEEP WISCONSIN CLEAN AND BEAUTIFUL. STATE LAW PROVIDES A FINE OF $100.00 FOR LITTERING.

## DEPARTMENT OF TRANSPORTATION DIVISION OF HIGHWAYS

For detailed information concerning the condition of highways and detours, call or see the nearest Division of Highways office.

**MADISON,** Central Office, Wilson Street, State Office Bldg., Zip 53702, Tel. 266-3325

**MADISON,** District 1 — 4802 Sheboygan Ave., Zip 53702, Tel. 266-1121

**WAUKESHA,** District 2 — 310 South West Ave., Zip 53186, Tel. 542-2551

**GREEN BAY,** District 3—1125 N. Military Ave., Zip 54303, Tel. 494-4581

**WISCONSIN RAPIDS,** District 4 — State Office Building, Zip 54494, Tel. 423-7400

**LA CROSSE,** District 5 — State Office Building, Zip 54601, Tel. 788-2000

**EAU CLAIRE,** District 6 — State Office Building, Zip 54701, Tel. 835-5177

**RHINELANDER,** District 7 — Court House, Zip 54501, Tel. 362-3490

**SUPERIOR,** District 8 — 1517 Tower Avenue, Zip 54880, Tel. 392-8144

**MILWAUKEE,** District 9 — 819 North 6th St., Zip 53203, Tel. 224-4634

## PREVENT FOREST FIRES

HELP KEEP OUR COUNTRY GREEN

DIVISION OF CONSERVATION

# WELCOME TO WISCONSIN

1969

OFFICIAL HIGHWAY MAP OF WISCONSIN

DEPARTMENT OF TRANSPORTATION
DIVISION OF HIGHWAYS

0 10 20 30 40

Scale: 1 inch = approximately 13 miles

## LEGEND

- State or Federal Institution
- Municipality over 10,000
- Business Route Community under 10,000
- Historical Marker
- Railroad
- County Boundary
- Lookout Tower
- Wayside With Facilities Without Facilities
- Great River Road
- Portland Cement or Bituminous Concrete
- Bituminous
- State Park With Campsite Without Campsite
- Gravel or Stone
- Interstate Highway Proposed
- County Park
- County Trunk Unsurfaced
- County Trunk Letter
- County Trunk Surfaced
- Fish Hatchery
- Dam
- Lake or Flowage
- Public Hunting & Fishing Grounds
- Multilane Undivided
- Multilane Divided
- State Capitol
- Airport
- County Forest
- University or College
- State or National Forest
- Public Camp Grounds
- Indian Reservation
- Forest Ranger Station
- State Numbered Highways
- Mileage between Towns & Junctions U. S. Numbered Highways
- Mileage Between Stars (Illinois Tollway) Interstate Numbered Highway
- Freeway Interchange
- Multilane Divided
- Multilane Undivided
- River or Stream
- County Seat
- Highway Separation
- State Tourist Information Center

Information about historical markers and sites may be obtained by writing the State Historical Society, Dept H, 816 State Street, Madison, Wis. 53706

Note: Individual, detailed county maps of Wisconsin may be obtained at 20¢ each from the Division of Highways, State Office Building, 1 West Wilson St., Madison, Wisconsin.

## INDEX TO INCORPORATED VILLAGES AND CITIES

Names Printed in Red Are County Seats

Population (1960 Census) * Special Census Since 1960 Wisconsin Population — 3,951,777; Area in Square Miles — 56,154

• Indicates location of general hospital where first aid and medical attention are available.


Abbotsford, 1,323* .. 5-E
Adams, 1,301 .. 8-F
Adell, 398 .. 8-I
Albany, 892 .. 11-F
Algoma, 3,855 .. 5-J
Alma, 1,008 .. 7-B
Alma Center, 464 .. 7-D
Almena, 398 .. 4-B
Almond, 391 .. 7-F
Altoona, 2,114 .. 6-C
• Amery, 1,769 .. 5-B
Amherst, 596 .. 7-G
Amherst Jct., 131 .. 7-G
Aniwa, 247 .. 5-G
Antigo, 9,691 .. 7-H
• Appleton, 48,411 .. 7-K
Arcadia, 2,881 .. 7-C
Arena, 309 .. 10-F
Argyle, 786 .. 11-F
Arlington, 349 .. 9-G
• Ashland, 10,132 .. 2-D
Athens, 770 .. 5-E
Auburndale, 396 .. 6-E
Augusta, 1,338 .. 6-D
Avoca, 363 .. 9-E

Bagley, 275 .. 10-D
• Baldwin, 1,184 .. 5-B
Balsam Lake, 541 .. 4-B
Bangor, 928 .. 8-D
• Baraboo, 7,660 .. 9-F
Barneveld, 420 .. 10-F
• Barron, 2,282 .. 4-B
Bay City, 327 .. 6-B
Bayfield, 500 .. 1-D
Bayside 3,181 .. 9-I
Bear Creek, 455 .. 9-H
• Beaver Dam, 13,118 .. 9-G
Belgium, 543 .. 9-I
Bell Center, 155 .. 9-D
Bellville, 841 .. 10-F
Belmont, 616 .. 10-E
• Beloit, 35,467 .. 11-E
Benton, 837 .. 11-E
• Berlin, 4,838 .. 8-G

Big Bend, 797 .. 10-H
Big Falls, 119 .. 6-G
Birchwood, 433 .. 7-C
Birnamwood, 568 .. 6-G
Bison, 726 .. 7-F
Black Creek, 707 .. 7-H
Black Earth, 794 .. 10-F
• Black River Falls, 3,195 .. 7-D
Blair, 909 .. 6-C
Blanchardville, 632 .. 10-F
• Bloomer, 2,834 .. 5-C
Bloomington, 735 .. 10-D
Blue Mounds, 257 .. 10-F
Blue River, 356 .. 9-E
Boaz .. 10-G
Bonduel, 976 .. 6-H
• Boscobel, 2,606 .. 10-D
Bowler, 274 .. 6-G
Boyceville, 660 .. 5-B
Boyd, 622 .. 5-D
Brandon, 758 .. 7-I
Brantwood, 2,444 .. 11-G
Brokaw, 319 .. 5-F
Brookfield, 19,812 .. 10-I
Brooklyn, 590 .. 10-G
Brown Deer, 11,280 .. 9-I
Brownsville, 276 .. 8-H
Brownsville, 276 .. 11-F
Bruce, 815 .. 4-D
Bruno, 173 .. 7-C
• Burlington, 5,856 .. 11-H
Butler, 2,087 .. 10-I
Butternut, 499 .. 3-E

Cable, 262 .. 3-D
Cadott, 881 .. 5-D
Cambria, 589 .. 9-G
Cambridge, 605 .. 10-G
Cameron, 982 .. 4-C
Campbellsport, 1,472 .. 8-H
Camp Douglas, 489 .. 8-E
Cascade, 265 .. 8-I
Casco, 460 .. 6-I
Cashton, 758 .. 8-D
Cassville, 1,290 .. 10-D
Catawba, 230 .. 6-E
Cazenovia, 351 .. 9-E

Cecil, 357 .. 6-H
Cedarburg, 5,191 .. 9-I
Cedar Grove, 1,175 .. 9-I
Centuria, 551 .. 4-B
Chaseburg, 342 .. 8-D
Chenequa, 445 .. 10-H
Chetek, 1,792 .. 5-C
• Chilton, 2,578 .. 8-H
• Chippewa Falls, 11,708 .. 5-C
Clayton, 324 .. 5-B
Clear Lake, 724 .. 5-B
Cleveland, 687 .. 8-I
Clinton, 1,274 .. 11-G
• Clintonville, 4,778 .. 6-G
Clyman, 239 .. 9-H
Cobb, 387 .. 10-E
Cochrane, 455 .. 7-C
Colby, 1,085 .. 6-E
Coleman, 718 .. 9-I
Colfax, 885 .. 5-C
Colgate, 312 .. 8-H
• Columbus, 3,467 .. 9-G
Combined Locks, 1,421 .. 9-I
Conrath, 121 .. 4-D
Coon Valley, 536 .. 8-D
Cornell, 1,685 .. 5-D
Cottage Grove, 413 .. 10-G
Couderay, 113 .. 4-D
Crandon, 1,673 .. 6-G
Cross Plains, 1,066 .. 10-F
Cuba City, 1,613 .. 11-E
• Cudahy, 17,975 .. 10-I
Cumberland, 1,860 .. 4-B
Curtiss, 147 .. 5-E

Dallas, 401 .. 5-C
Dane, 394 .. 9-F
Darien, 805 .. 11-H
• Darlington, 2,349 .. 11-E
Deerfield, 795 .. 10-G
Deer Park, 221 .. 5-B
De Forest, 1,223 .. 9-G
Delafield, 2,974 .. 10-H
Delavan, 4,846 .. 11-H
Dennett .. 6-B
De Pere, 10,045 .. 7-J
De Soto, 309 .. 8-D
Dickeyville, 671 .. 11-E
• Dodgeville, 3,828 .. 10-E
Dorchester, 504 .. 5-E
Dousman, 410 .. 10-H
Downing, 241 .. 5-B
Doylestown, 249 .. 9-G
• Durand, 2,039 .. 6-B

Eagle, 620 .. 10-H
• Eagle River, 1,367 .. 3-G
Eastman, 348 .. 10-D
East Troy, 1,455 .. 10-H
• Eau Claire, 37,987 .. 6-C
Eden, 312 .. 9-H
Edgar, 803 .. 6-F
• Edgerton, 4,000 .. 10-G
Egg Harbor, 192 .. 5-J
Eland, 213 .. 6-G
Elderon, 177 .. 6-G
• Elkhart Lake, 648 .. 8-I
• Elkhorn, 3,586 .. 11-H
Elk Mound, 379 .. 6-C
• Ellsworth, 1,701 .. 6-B
Elm Grove, 4,994 .. 10-I
Elmwood, 776 .. 6-B
Elmwood Park, 412 .. 11-I
• Elroy, 1,505 .. 9-E
Embarrass, 306 .. 6-I
Endeavor, 280 .. 8-F
Ephraim, 221 .. 5-J
Ettrick, 479 .. 7-D
Evansville, 2,858 .. 10-G
Exeland, 214 .. 4-D

Fairchild, 594 .. 6-D
Fairwater, 330 .. 8-G
Fall Creek, 710 .. 6-C
Fall River, 584 .. 9-G
Fennimore, 2,747 .. 10-D
Fenwood, 147 .. 6-F
Ferryville, 654 .. 10-D
• Florence (Not incorp.) .. 3-H
• Fond du Lac, 34,100 .. 8-H
Fontana, 1,326 .. 11-H
Fontville, 67 .. 10-G
• Ft. Atkinson, 7,908 .. 10-G
Frederic, 1,324 .. 4-C
Fountain City, 934 .. 7-C
Fox Lake, 1,210 .. 9-I
Fox Point, 7,315 .. 9-I
• Frederic, 1,324 .. 4-C
Franklin, 10,000 .. 10-I
• Fredonia, 710 .. 9-I
Freedom .. 7-G
• Friendship, 560 .. 8-F

Friesland, 308 .. 8-G

Galesville, 1,199 .. 7-C
Gays Mills, 634 .. 9-D
Genoa, 325 .. 8-D
Genoa City, 1,005 .. 11-H
Germantown, 5,100 .. 9-I
Gillett, 1,374 .. 6-H
Gilman, 379 .. 5-D
Glenbeulah, 428 .. 8I
Glendale, 10,432 .. 10I
Glen Flora, 75 .. 4-D
Glenwood City, 835 .. 5-B
Grafton, 3,748 .. 9I
Granton, 278 .. 5-E
• Grantsburg, 900 .. 4-A
Gratiot, 294 .. 11-E
• Green Bay, 62,888 .. 6I
Greendale, 6,843 .. 10I
Greenfield, 17,636 .. 10I
• Green Lake, 953 .. 8-E
Greenwood, 1,041 .. 6-E
Gresham, 458 .. 7-H

Hales Corners, 5,549 .. 10I
Hammond, 645 .. 5-B
Hancock, 367 .. 7-F
Hartford, 5,622 .. 9-H
Hartland, 2,388 .. 10-H
Hatley, 360 .. 6-G
Haugen, 265 .. 4-C
Hawkins, 402 .. 3-C
• Hayward, 1,540 .. 3-C
Hazel Green, 807 .. 11-E
Highland, 736 .. 7-H
• Hillsboro, 1,366 .. 8-E
Hilton, 310 .. 7-D
Hollandale, 275 .. 10-F
Holmen, 635 .. 7-C
Horicon, 2,996 .. 9-H
Hortonville, 1,366 .. 8-I
Howard, 3,485 .. 6I
Howards Grove .. 8I
Millersville, 927 .. 8I
• Hudson, 2,728 .. 5-A
• Hurley, 2,763 .. 3-E
Hustisford, 708 .. 9-H
Hustler, 177 .. 8-E

Independence, 954 .. 7-C
Ingram, 99 .. 4-D
• Iola, 831 .. 6-G
Iron Ridge, 419 .. 9-H
Ironton, 167 .. 9-E

Jackson, 458 .. 9-H
• Janesville, 35,164 .. 11-G
Jefferson, 4,548 .. 10-G

Johnson Creek, 686 .. 10-G
Junction City, 381 .. 6-F
Juneau, 1,718 .. 9-H

• Kaukauna, 10,096 .. 7-H
Kekoskee, 247 .. 9-H
Kendall, 528 .. 5-E
Kennan, 162 .. 6-H
• Kenosha, 67,899 .. 11-I
Keshena (Not incorp.) .. 6-H
Kewaskum, 1,572 .. 9-H
• Kewaunee, 2,772 .. 7-I
Kiel, 2,524 .. 8-I
Kimberly, 5,322 .. 7-H
Kingston, 343 .. 9-G
Knapp, 374 .. 5-B
Kohler, 1,524 .. 8-I

Lac La Belle, 276 .. 10-H
• La Crosse, 47,575 .. 8-D
• Ladysmith, 3,584 .. 4-D
La Farge, 833 .. 9-D
Lake Delton, 714 .. 9-F
Lake Geneva, 4,929 .. 11-H
Lake Mills, 2,951 .. 10-G
Lake Nebagamon, 346 .. 2-C
• Lancaster, 5,703 .. 9-E
Lannon, 1,084 .. 10-H
• Laona (Not incorp.) .. 4-H
La Valle, 417 .. 9-E
Lena, 506 .. 7-G
Lime Ridge, 152 .. 9-E
Linden, 418 .. 10-F
Little Chute, 5,099 .. 7-H
Livingston, 888 .. 8-E
Lodi, 1,620 .. 9-F
Loganville, 220 .. 9-E
Lohrville .. 5-I
Lomira, 807 .. 9-H
Lone Rock, 563 .. 9-E
Lowell, 141 .. 9-G
Lublin, 160 .. 6-F
Luck, 853 .. 4-B
Luxemburg, 730 .. 6-I
Lyndon Station, 335 .. 9-F
Lyons, 185 .. 9-H

McFarland, 1,272 .. 10-G
• Madison, 157,844* .. 10-F
Maiden Rock, 189 .. 6-B
Manawa, 1,027 .. 7-G
• Manitowoc, 33,215* .. 7-I
Maple (Nuf.), 1,965 .. 10-G
Marathon City, 1,022 .. 5-F
Marcellon .. 8-G
• Marinette, 13,329 .. 5-I
Marion, 1,200 .. 6-H
Markesan, 1,060 .. 9-G
Marquette, 162 .. 6-H
Marshall, 736 .. 9-G
• Marshfield, 14,153 .. 6-E

Mason, 100 .. 2-D
Mattoon, 435 .. 5-G
• Mauston, 3,531 .. 9-F
Mayville, 3,607 .. 9-H
Mazomanie, 1,069 .. 9F
• Medford, 3,260 .. 5-E
Mellen, 1,245 .. 2-D
Melrose, 516 .. 7-D
Melvina, 131 .. 8-D
Menasha, 14,647 .. 7-H
Menomonee Falls, 18,276 .. 9-I
• Menominee, 8,624 .. 6-J
Mequon, 8,543 .. 9-I
Merrill, 9,451 .. 5-F
Merrillan, 591 .. 7-D
Merrimac, 267 .. 9F
Merton, 407 .. 10-H
Middleton, 4,410 .. 10-F
Milladore, 239 .. 6-F
Milltown, 608 .. 4-B
Milton, 3,104 .. 10-G
• Milwaukee, 741,324 .. 10-I
Mineral Point, 2,385 .. 10-E
Minong, 348 .. 3-C
Mishicot, 762 .. 7-J
• Monona, 8,220 .. 9-F
Monona, 8,178 .. 10-F
• Monroe, 9,241 .. 11-F
Montello, 1,021 .. 8-F
Montfort, 1,086 .. 10-E
Monticello, 1,261 .. 9-F
Mosinee, 2,067 .. 6-F
Mount Calvary, 564 .. 9-I
Mount Hope, 218 .. 10-F
Mount Horeb, 1,991 .. 10-F
Mount Morris, 161 .. 9-F
Mukwonago, 1,877 .. 10-H
Muscoda, 1,270 .. 9-E
Muskego, 10,497* .. 10-I

Nashotah, 321 .. 10-H
• Neenah, 18,057 .. 7-H
• Neillsville, 2,731 .. 6-E
Nekoosa, 2,515 .. 7-F
Nelson, 170 .. 6-C
Neosho, 345 .. 9-H
Neshkoro, 336 .. 8-F
New Auburn, 383 .. 5-C
New Berlin, 15,788 .. 10-I
New Glarus, 1,468 .. 10-F
New Holstein, 2,401 .. 8-H
New Lisbon, 1,337 .. 8-F
New London, 5,286 .. 7-H
• New Richmond, 3,316 .. 5-B
Niagara, 2,096 .. 3-I
Nichols, 181 .. 6-H
North Bay, 364 .. 10-I
North Fond du Lac, 2,569 .. 8-H
North Freedom, 579 .. 9-F
North Hudson, 1,919 .. 5-A
North Prairie, 489 .. 10-H
Norwalk, 484 .. 8-E

Oak Creek, 11,548* .. 10-I
Oakfield, 772 .. 8-H
• Oconomowoc, 6,682 .. 10-H
Oconomowoc Lake, 434 .. 10-H
• Oconto, 4,805 .. 6-I
Oconto Falls, 3,331 .. 6-I
Ogensburg, 181 .. 7-G
Oliver, 222 .. 2-B
Omro, 1,991 .. 8-G
Onalaska, 3,161 .. 8-D
Ontario, 448 .. 8-E
Oostburg, 1,065 .. 8-J
Oregon, 1,701 .. 10-F
Ortonville, 665 .. 11-G
• Osceola, 942 .. 5-A
• Oshkosh, 45,110 .. 8-G
• Osseo, 1,144 .. 6-B
Owen, 1,098 .. 5-E
Oxford, 548 .. 8-F

Paddock Lake, 912 .. 11-I
Palmyra, 1,000 .. 10-H
Pardeeville, 1,331 .. 9-G
• Park Falls, 2,929 .. 3-F
Park Ridge, 2,307 .. 6-E
Patch Grove, 208 .. 10-E
Pepin, 825 .. 7-B
• Pepin, 1,504 .. 7-B
Peshtigo, 3,144 .. 6-J
• Phelps (Not incorp.) .. 3-G
• Phillips, 1,324 .. 7-F
Pigeon Falls, 207 .. 7-D
Pittsville, 681 .. 7-F
Plain, 677 .. 9-E
Platteville, 6,957 .. 10-E
• Plum City, 384 .. 6-B
• Plymouth, 5,128 .. 8-I
Poplar, 475 .. 2-C
• Portage, 7,822 .. 9-F
Port Edwards, 1,849 .. 7-F
Portland .. 9-I
Potosi, 589 .. 11-D
Pound, 273 .. 9-F
Poynette, 1,090 .. 9-F
• Prairie du Chien, 5,649 .. 10-D
• Prairie du Sac, 1,676 .. 9-F
Prairie Farm, 350 .. 5-B
Prentice, 427 .. 6-H
Prescott, 1,536 .. 6-A
Star Prairie, 520 .. 5-B
Pulaski, 1,540 .. 6-H

• Racine, 89,144 .. 10-I
Radisson, 179 .. 4-D
Randolph, 1,507 .. 9-G
Random Lake, 858 .. 9-I
Readstown, 469 .. 9-D
Redgranite, 588 .. 8-G
• Reedsburg, 4,371 .. 9-E
Reedsville, 830 .. 7-I
Reeseville, 491 .. 9-G
Rewey, 219 .. 10-E
• Rhinelander, 8,790 .. 4-F
Rib Lake, 794 .. 5-E
• Rice Lake, 7,303 .. 4-C
Richland Center, 4,746 .. 9-E
Ridgeland, 288 .. 5-C
Ridgeway, 455 .. 10-F
Rio, 788 .. 9-G
• Ripon, 6,163 .. 8-G
River Falls, 4,857 .. 5-A
River Hills, 1,257 .. 9-I
Roberts, 308 .. 5-B
Rochester, 413 .. 10-H
Rockdale, 191 .. 10-H
Rockland, 257 .. 8-D
Rock Springs, 463 .. 9F
Rosendale, 415 .. 8-H
Rosholt, 497 .. 6-G
Rothschild, 2,050 .. 7-F
Rudolph, 260 .. 7-F

St. Cloud, 530 .. 8-H
• St. Croix Falls, 1,249 .. 4-A
St. Francis, 10,065 .. 10-I
St. Nazianz, 669 .. 8-I
Sauk City, 3,093 .. 9-F
Saukville, 1,028 .. 9-I
Scandinavia, 266 .. 7-E
Schofield, 3,038 .. 6-F
Seymour, 2,083 .. 7-H
• Shawano, 6,103 .. 6-H
• Sheboygan, 45,747 .. 8-I
Sheboygan Falls, 5,906 .. 8-I
Shell Lake, 1,616 .. 4-C
Sherwood, 365 .. 7-H
Shiocton, 585 .. 7-H
Shorewood, 15,999 .. 10-I
Shorewood Hills, 2,320 .. 10-F
Shullsburg, 1,324 .. 11-E
Silver Lake, 1,077 .. 11-H
Siren, 679 .. 3-B
Slinger, 1,141 .. 9-H
Soldiers Grove, 663 .. 9-D
Solon Springs, 530 .. 3-C
Somerset, 1,054 .. 5-A
South Milwaukee, 20,507 .. 10-I
South Wayne, 354 .. 11-F
• Sparta, 7,080 .. 8-D
Spencer, 897 .. 6-E
• Spooner, 2,398 .. 4-E
Spring Green, 1,146 .. 9-E
Spring Valley, 977 .. 5-B
• Stanley, 2,014 .. 5-D
Stetsonville, 319 .. 5-E
Steuben, 193 .. 8-F
• Stevens Point, 17,837 .. 9-F
Stockbridge, 476 .. 8-H
Stockholm, 106 .. 6-B
Stoddard, 552 .. 9-D
• Stoughton, 5,555 .. 10-G
Strasburg, 1,106 .. 6-C
Strum, 663 .. 6-C
• Sturgeon Bay, 7,353 .. 6-K
Sturtevant, 1,488 .. 11-I
Sullivan, 418 .. 10-H
• Rhinelander, 8,790 .. 4-F
Rib Lake, 794 .. 5-E
Rice Lake, 7,303 .. 4-C
Richland Center, 4,746 .. 9-E
Thorp, 1,496 .. 5-D
• Tigerton, 781 .. 6-G
Tomah, 5,321 .. 8-E
• Tomahawk, 3,348 .. 4-F
Tony, 162 .. 6-I
Trempealeau, 704 .. 8-C
Turtle Lake, 681 .. 4-B
Twin Lakes, 1,497 .. 11-H
• Two Rivers, 12,393 .. 7-I

Union Center, 252 .. 8-E
Union Grove, 1,970 .. 11-I
Unity .. 6-E

Valders, 622 .. 7-I
Verona, 1,471 .. 10-F
Vesper, 353 .. 7-F
Village of Superior, 374 .. 2-B
Viola, 721 .. 9-D
Viroqua, 3,926 .. 9-D

Waldo, 403 .. 8-I
Wales, 356 .. 10-H
Walworth, 1,494 .. 11-H
• Washburn, 1,896 .. 2-D
Waterford, 2,103 .. 10-H
Waterloo, 1,305 .. 9-G
Watertown, 13,943 .. 9-G
• Waukesha, 28,399* .. 10-H
Waunakee, 1,613 .. 9-F
• Waupaca, 3,984 .. 7-G
• Waupun, 7,935 .. 8-G
Wausau, 31,943 .. 6-F
Wauseka, 608 .. 4-I
Wauwatosa, 56,923 .. 10-I
Wauzeka, 494 .. 10-D
• Wauwatosa, 56,923 .. 10-I
Wauzeka, 494 .. 10-D
Webster, 514 .. 3-B
• Whitehall, 1,644 .. 6-D
West Baraboo, 613 .. 9-F
• West Bend, 21,538 .. 9-H
Westby, 1,544 .. 8-D
Westfield, 1,087 .. 9-G
West Milwaukee, 5,043 .. 10-I
West Salem, 1,707 .. 8-D
Weyauwega, 1,239 .. 7-G
Weyerhauser, 339 .. 4-C
Wheeler, 237 .. 5-B
Whitefish Bay, 18,390 .. 10-I
• Whitehall, 1,644 .. 6-D
White Lake, 325 .. 7-I
Whitelaw, 420 .. 7-I
Whitewater, 10,353* .. 10-H
Wien .. 6-I
• Wild Rose, 594 .. 7-G
Williams Bay, 1,347 .. 11-H
Wilson, 140 .. 5-B
Wilton, 373 .. 9-E
Wind Point, 463 .. 10-I
Winneconne, 1,273 .. 7-H
Wisconsin Dells, 2,105 .. 8-F
• Wisconsin Rapids, 15,042 .. 7-F
Withee, 442 .. 5-E
Wittenberg, 892 .. 6-G
Wonewoc, 878 .. 8-E
Woodman, 112 .. 10-D
• Woodruff (Not incorp.) .. 3-F
Woodville, 430 .. 5-B
Wrightstown, 840 .. 7-H
Wyeville, 220 .. 8-E
Wyocena, 747 .. 9-E
Yuba, 91 .. 9-E


## WISCONSIN STATE PARKS AND FORESTS

| Name | Nearest Community | Index | Camping | Swimming | Boat Landing | Fishing |
|---|---|---|---|---|---|---|
| **SCENIC PARKS** | | | | | | |
| Big Foot Beach | Lake Geneva | 11-H | ● | ● | | ● |
| Blue Mound | Blue Mounds | 10-F | ● | ● | ● | ● |
| Brunet Island | Cornell | 5-D | ● | ● | ● | ● |
| Copper Falls | Mellen | 2-E | ● | ● | ● | ● |
| Devil's Lake | Baraboo | 9-F | ● | ● | ● | ● |
| Europe Bay | Ellison Bay | 5-J | ● | ● | ● | ● |
| Governor Dodge | Dodgeville | 10-E | ● | ● | ● | ● |
| High Cliff | Sherwood | 7-H | ● | ● | ● | ● |
| Interstate | St. Croix Falls | 4-A | ● | ● | ● | ● |
| John M. Kohler | Sheboygan | 8-I | ● | ● | ● | ● |
| Merrick | Fountain City | 7-C | ● | ● | ● | ● |
| Pattison | Superior | 2-B | ● | ● | ● | ● |
| Peninsula | Fish Creek | 5-J | ● | ● | ● | ● |
| Perrot | Trempealeau | 8-C | ● | ● | ● | ● |
| Potawatomi | Sturgeon Bay | 6-J | ● | ● | ● | ● |
| Rib Mountain | Wausau | 6-F | ● | ● | ● | ● |
| Rock Island | Washington | 4-J | ● | ● | ● | ● |
| Terry Andrae | Sheboygan | 8-I | ● | ● | ● | ● |
| Wildcat Mountain | Ontario | 8-E | ● | ● | ● | ● |
| Willow River | Buckhardt | 5-A | ● | ● | ● | ● |
| Wyalusing | Prairie du Chien | 10-D | ● | ● | ● | ● |
| **HISTORICAL-MEMORIAL PARKS** | | | | | | |
| Aztalan | Lake Mills | 10-G | ● | | | ● |
| Cushing | Delafield | 10-H | ● | | | ● |
| First Capitol | Belmont | 10-E | ● | | | ● |
| Lizard Mound | West Bend | 9-H | ● | | | ● |
| Lost Dauphin | DePere | 7-I | ● | | | ● |
| Nelson Dewey (Stonefield) | Cassville | 10-D | ● | | | ● |
| Old Wade House | Plymouth | 8-I | ● | | | ● |
| Tower Hill | Spring Green | 10-E | ● | | | ● |
| **ROADSIDE PARKS** | | | | | | |
| Amnicon Falls | Poplar | 2-C | ● | | | ● |
| Council Grounds | Merrill | 5-F | ● | | | ● |
| Lake Kegonsa | Stoughton | 10-G | ● | | | ● |
| Lucius Woods | Solon Springs | 2-D | ● | | | ● |
| Mill Bluff | Camp Douglas | 8-E | ● | | | ● |
| New Glarus Woods | New Glarus | 10-F | ● | | | ● |
| Ojibwa | Ojibwa | 3-D | ● | | | ● |
| Roche A Cri | Friendship | 8-F | ● | | | ● |
| Rocky Arbor | Wisconsin Dells | 8-F | ● | | | ● |
| **STATE PARK RECREATION AREA** | | | | | | |
| Hartman's Creek | Waupaca | 7-G | ● | ● | ● | ● |
| Mirror Lake | Lake Delton | 9-F | ● | ● | ● | ● |
| Big Bay | Bayfield | 1-E | ● | | ● | ● |
| Lake Wissota | Chippewa Falls | 5-D | ● | ● | ● | ● |
| **STATE FORESTS** | | | | | | |
| American Legion | Rhinelander | 3-F | ● | | | ● |
| Apostle Islands | Bayfield | 1-D | ● | | | ● |
| Black River | Black River Falls | 7-D | ● | | | ● |
| Brule River | Brule | 2-C | ● | | | ● |
| Flambeau River | Phillips | 4-D | ● | ● | ● | ● |
| Kettle Moraine — Northern Unit | Campbellsport | 8-H | ● | | | ● |
| Southern Unit | Eagle | 10-H | ● | | | ● |
| Northern Highland | Boulder Jct. | 3-F | ● | | | ● |
| Pike Lake | Slinger | 9-H | ● | | | ● |
| Point Beach | Two Rivers | 7-J | ● | ● | ● | ● |

For further information write Dept. of Natural Resources, P. O. Box 450, Madison, Wisconsin

National Forest maps and list of recreation sites are available at National Forest Ranger Stations.

WISCONSIN COMMUNITIES WELCOME AND HELP INDUSTRY GROW

*For information write:*
Division of State Economic Development
State Office Bldg.
1 West Wilson St., Madison

## WISCONSIN VACATIONLAND FOR ALL

The Wisconsin Denial of Rights Law guarantees full and equal enjoyment of all public accommodation or amusement alike to all persons of every race and color.

BE ALERT • MILEAGE LOG SHOWING SHORTEST DISTANCE BETWEEN CITIES FOLLOWING THE STATE HIGHWAY SYSTEM • DRIVE SAFELY

| | ALMA | ANTIGO | APPLETON | ASHLAND | BEAVER DAM | BELOIT | BLACK RIVER FALLS | CHICAGO, ILL. | CHIPPEWA FALLS | CRANDON | DARLINGTON | DODGEVILLE | DUBUQUE, IA. | EAGLE RIVER | EAU CLAIRE | ELLSWORTH | FLORENCE | FOND DU LAC | FORT ATKINSON | GREEN BAY | HAYWARD | HUDSON | HURLEY | JANESVILLE | KENOSHA | LA CROSSE | LADYSMITH | LAKE GENEVA | LANCASTER | MADISON | MANITOWOC | MARINETTE | MARSHFIELD | MENOMONIE | MILWAUKEE | MONROE | OSHKOSH | PHILLIPS | PORTAGE | PRAIRIE DU CHIEN | RACINE | RHINELANDER | RICHLAND CENTER | ST. CROIX FALLS | ST. PAUL, MINN. | SHAWANO | SHEBOYGAN | SPOONER | STEVENS POINT | STURGEON BAY | SUPERIOR | TOMAH | VIROQUA | WATERTOWN | WAUPACA | WAUSAU | WAUTOMA | WEST BEND | WISCONSIN DELLS | WISCONSIN RAPIDS |
|---|---|---|---|---|---|---




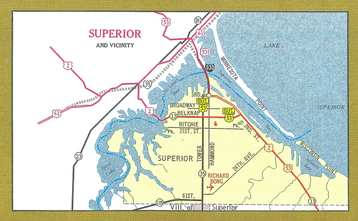


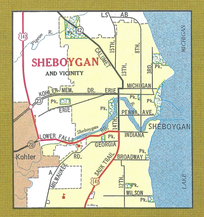











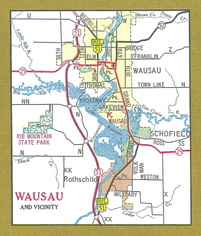





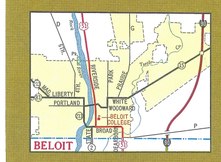


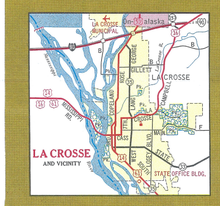





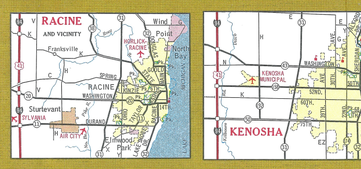





## STATE PATROL HEADQUARTERS

Motor Vehicle and State Patrol Information can be obtained at nearest state patrol office.

**MADISON,** State Headquarters Office — Tel. 266-2221, 4802 Sheboygan Avenue, Zip 53702
**MADISON,** District 1 — Tel. 249-9217 4845 E. Washington Ave., Zip 53704
**WAUKESHA,** District 2 — Tel. 782-9600 21115 Highway 18, Zip 53186
**FOND DU LAC,** District 3 — Tel. 921-0442 Highway 41 — Route 1, Zip 54935
**WAUSAU,** District 4 — Tel. 845-1143 401 Martin Ave., Zip 54401
**SPOONER,** District 5 — Tel. 635-2141 Jct. U.S. 53 and U.S. 63, Zip 54801
**EAU CLAIRE,** District 6 — Tel. 832-6685 Jct. U.S. 53 and I-94, Zip 54701

## BRAKES AND SAFETY CHAINS ON TRAILERS AND MOBILE HOMES

**BRAKES —** Required on mobile homes registered as a 1940 or later year model and on trailers or other towed vehicles with gross weight of 3,000 pounds or more and manufactured after January 1, 1942, or if gross weight of trailer exceeds empty weight of towing vehicle.

**STAY CHAINS OR CABLES —** More than one required in addition to a trailer hitch or coupling on every towed vehicle, including mobile homes. Semi-trailers having 5th wheel and kingpin and pole and pipe dolly trailers are exempted.

## PREVENTION OF INJURY

The Division of Health and the Division of Motor Vehicles recommend the use of safety belts to prevent serious injury.

## IN CASE OF ACCIDENT

**Wisconsin law requires the operator of a vehicle involved in an accident to stop immediately, and remain at the scene of the accident until he has fulfilled the following requirements:**

(a) He shall give his name, address and the registration number of vehicle driven, and upon request exhibit his operator's license to the person struck or the person attending any vehicle collided with.

(b) He shall render assistance to injured persons. In cases of death, personal injury, or property damage to an apparent extent of $100 or more, the operator "shall immediately by the quickest means of communication" give notice of such accident to the police department, sheriff's office or traffic department of the county or municipality in which the accident occurred, or to a state traffic patrol officer. Within 10 days after such accident a written report of the accident must be made to the Division of Motor Vehicle, Madison, Wisconsin on an approved form. Accident report forms may be secured from police departments, coroners, sheriffs, county clerks, insurance agents, county or state traffic officials.

## STATE LAW REQUIRES STOP FOR SCHOOL BUSSES

**Wisconsin law requires motorists to stop not less than 20 feet from a school bus, when approaching from the front or rear of a bus which has stopped on the highway to load or unload passengers, and is displaying flashing red warning lights. Motorist must remain stopped until the bus resumes motion or the operator extinguishes the flashing red warning lights.**

## PRINCIPAL RESTRICTIONS ON VEHICLE SIZE AND WEIGHTS

**Maximum Length — Single Vehicle** ..... 35 Ft.
**Maximum Length — Busses** ..... 40 Ft.
Maximum Length — Mobile Home ..... 45 Ft.
**Maximum Length — Vehicle & Trailer** ..... 55 Ft.
**Maximum Length — Vehicle & Mobile Home** ..... 60 Ft.*

*(Except 50 feet from noon to midnight on Sundays and designated holidays.)

**Maximum Width of Vehicle & Load** ..... 8 Ft.
**Maximum Height of Vehicle & Load** ..... 13½ Ft.

**Gross Weight Limits — All state highways and other Class "A" Highways**

Single axle ..... 19,500 Lbs.** 2-axle Tandem ..... 32,000 Lbs.**

**Weight includes all tolerances for mud, ice, shift of load, etc.

**Maximum weight on any combination of two or more axles is determined by axle spacings, as given in table in Wisconsin Statutes.**

## IN CASE OF ILLNESS OR INJURY
### (By Division of Health)

**Emergency medical aid can be obtained most quickly by calling or going to a general hospital in one of the cities marked on the "Index to Incorporated Cities and Villages", printed at the top of this map page.**

The Division of Health recommends that victims of automobile or other accidents be moved only by qualified individuals such as physicians, ambulance personnel, police officers, firemen, or others trained in the handling of injured persons.

**A course in first aid — including the technique of mouth-to-mouth breathing — will help prepare everyone to give accident victims assistance until the services of a physician can be obtained.**

## COMMERCIAL VEHICLE SPEEDS

Wisconsin law provides that vehicles or combination vehicles having gross weights of more than 10,000 pounds (except busses) shall not travel at a speed in excess of 45 miles per hour, except where higher truck speed is allowed by signs.

***SPEED REGULATIONS ENFORCED WITH AIRCRAFT, RADAR AND POLICE VEHICLES***




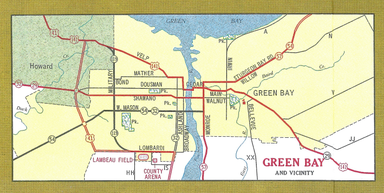





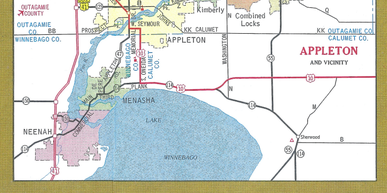





OLD WADE HOUSE STATE PARK



MIRROR LAKE STATE PARK



CAMPGROUNDS, HIGH CLIFF STATE PARK



POTAWATOMI STATE PARK



ROCHE A CRI STATE PARK



FIRST CAPITOL STATE PARK



BIG FOOT BEACH STATE PARK



LITTLE MANITOU, PATTISON STATE PARK



OBSERVATION TOWER, BLUE MOUNDS STATE PARK



GOVERNOR DODGE STATE PARK



COPPER FALLS STATE PARK



DEVIL'S LAKE STATE PARK



NORTH HIGHLAND STATE FOREST



INTERSTATE PARK



TERRY ANDRAE STATE PARK BEACH



BRUNET ISLAND STATE PARK



COLORAMA, KETTLE MORAINE STATE FOREST



RIB MOUNTAIN STATE PARK



WYALUSING STATE PARK



STONEFIELD VILLAGE, NELSON DEWEY STATE PARK



WILDCAT MOUNTAIN STATE PARK



AMNICON FALLS STATE PARK



### WISCONSIN WELCOMES YOU...

The 51 state parks and 9 state forests in Wisconsin are among major attractions for the enjoyment of residents and visitors alike. As varied as the Wisconsin landscape, these parks and forests contain attractions that create a 4-seasons vacationland. There are facilities near thriving commercial centers, some of the nation's richest farmlands and in virtual wilderness. But these parks and forests are more than recreational facilities: they symbolize the friendliness of people, climate and geography that mark Wisconsin as a great state for living through a vacation or a lifetime. They bring you in contact with our waterways, roadways and airways; with our agriculture and industry as well as our facilities for play and relaxation. This map portrays the highways of our well-balanced transportation network which we welcome you to use...safely and happily.

WARREN P. KNOWLES, Governor




# year 'round playground

WISCONSIN STATE PARKS AND FORESTS are dedicated to your pleasure. Combined with hundreds of federal and municipal forest areas, hunting grounds, scenic attractions and parks, they total millions of acres of public recreational land and waterways . . . with more than 1,500 boat launching sites throughout the state.

Vacation attractions include historical sites, Indian mounds, high bluffs, clear lakes, virgin timber, scenic vistas and waterfalls. Visitors, in season, may enjoy sightseeing, camping, hiking, picnics, swimming, boating, fishing, hunting and outdoor photography.

Permanent state parks offer camping, picnic grounds and other recreational facilities, all with attendants on duty to assist you.

In roadside parks — smaller areas located on principal highways — you may stop for a meal, a short rest or overnight with tent or trailer. Other roadside developments, such as wayside parks, scenic overlooks and safety rest areas, are designed for immediate comfort and convenience of the transient motorist.

Historical memorial parks each portray segments of Wisconsin history. In many you may tour historic homes, walk reconstructed old-time village streets, even glimpse the glories of the American circus.

Both state and federal forest areas have established camping sites in ideal setting for long or short outings.

For more information, write: Department of Natural Resources, Box 450, Madison, Wisconsin 53702.